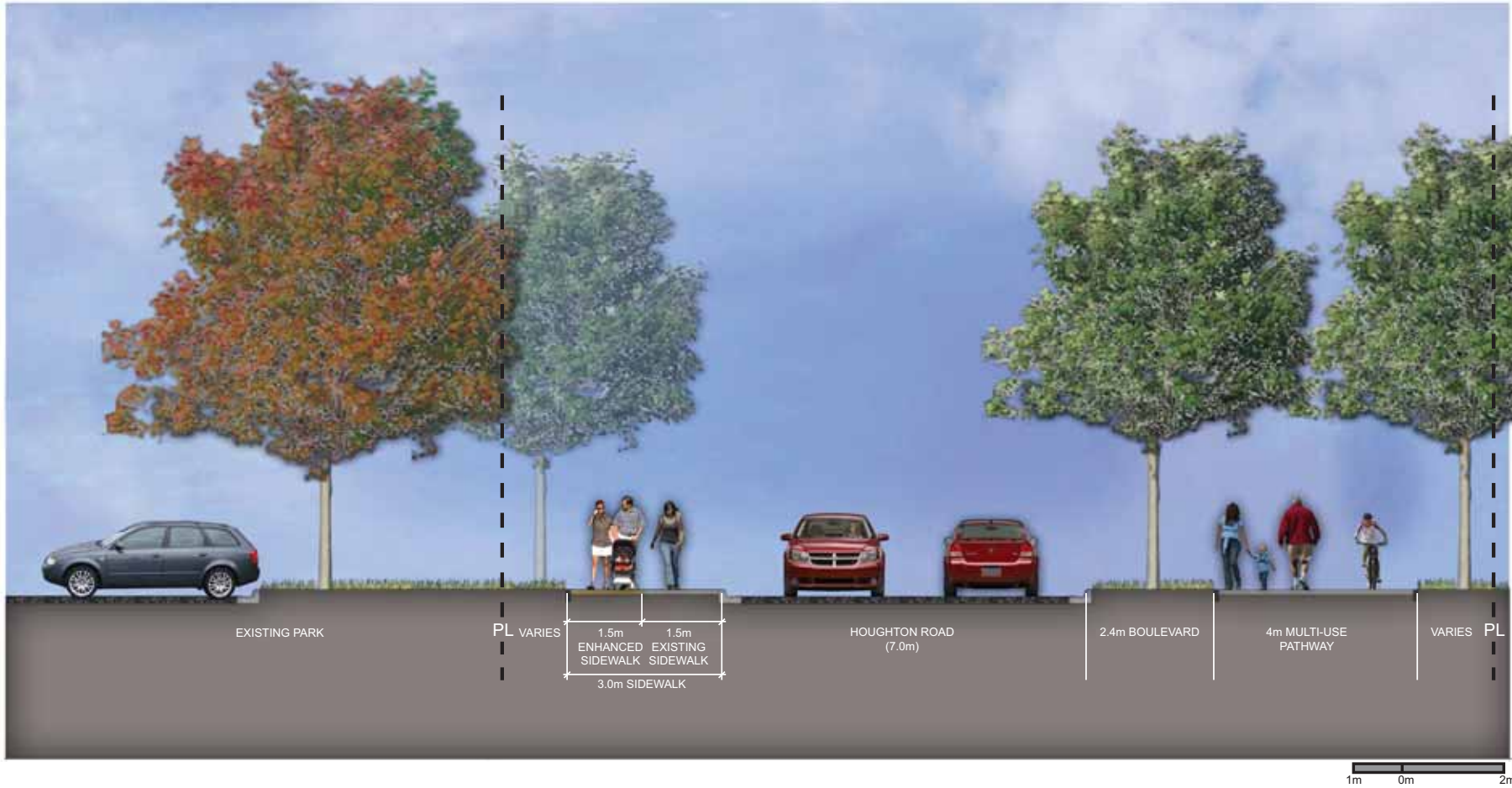




Houghton Road Multi-Use Corridor

Typical Boulevard Section

September 2009



Houghton Road Multi-Use Corridor

Enhanced Streetscape Section

September 2009



Houghton Road Multi-Use Corridor

Typical Section with Parking

September 2009



Houghton Road Multi-Use Corridor

Typical Seating and Planted Boulevard Section

September 2009















Houghton Road Multi-Use Corridor

Typical Section of Inclined Road Conditions

September 2009



Legend

-  Enhanced Intersection
-  Multi-Use Pathway Intersection
-  Park Gateway Node
-  Public Art / Heritage Interpretive Opportunity
-  Seating Area
-  4.0m Multi-Use Pathway
-  1.5-1.8m Sidewalk
-  Future Phase
-  Lay-By Parking
-  Residential Single Family District Street Tree
-  Residential Multi Family District Street Tree
-  Park District Street Tree
- Intersection Street Tree

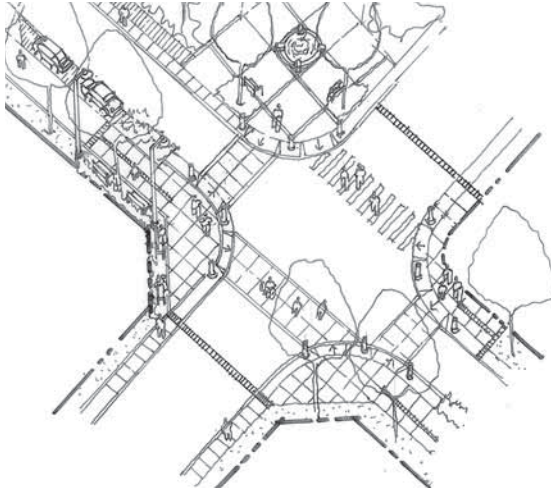


Urban Braille:

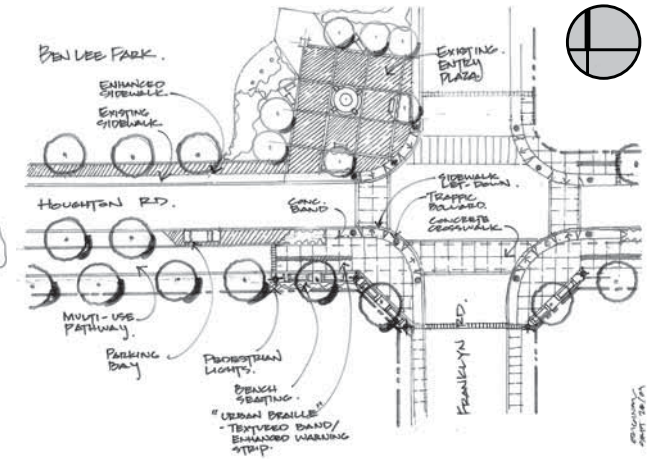
- Clear unobstructed path
- Textured and coloured edger
- Texture banding, located at intersections and perpendicular to paving to provide direction



- Enhanced warning strips before obstacles
- Embedded street names at crosswalks and intersections



25m 0m 50m 150m




Houghton Road Multi-Use Corridor

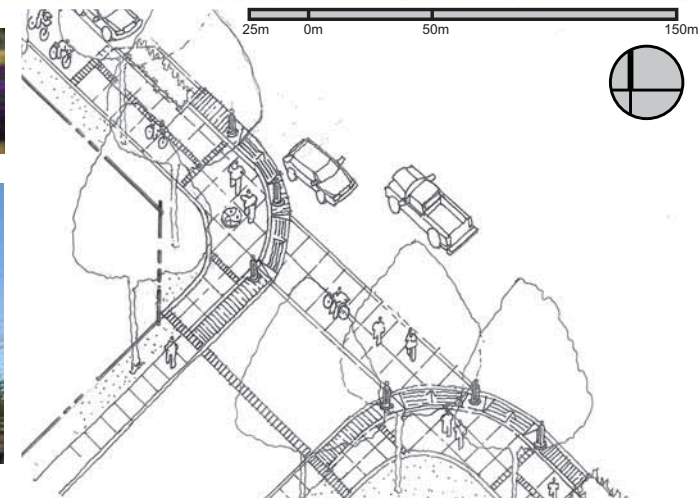
Nickel Road to Franklin Road

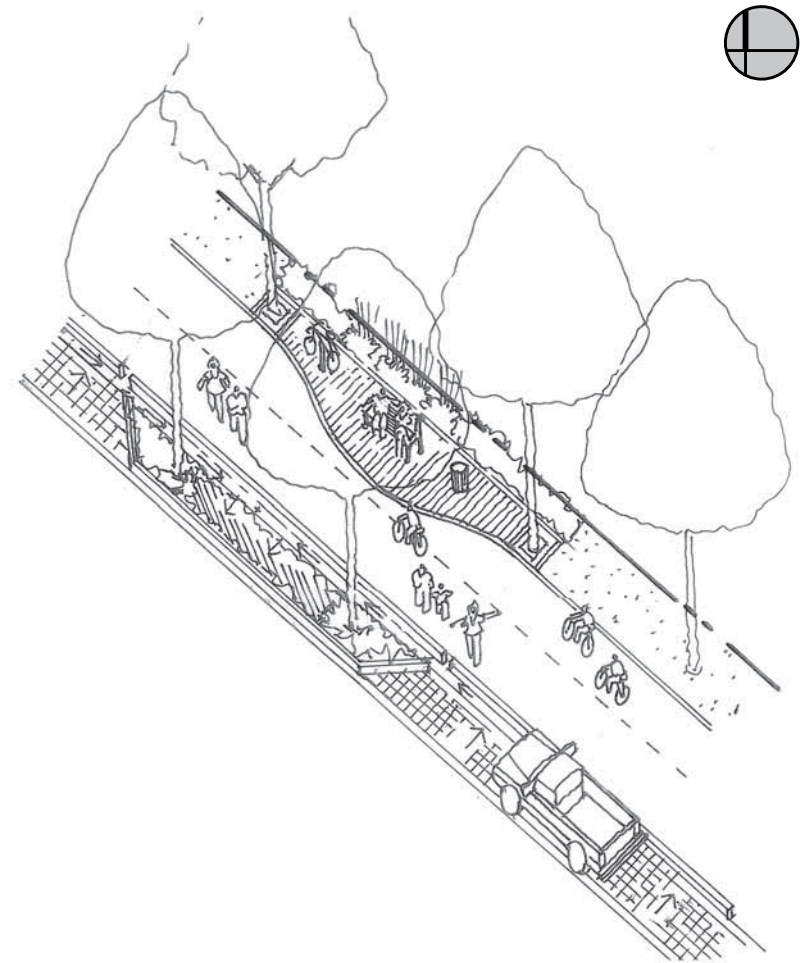
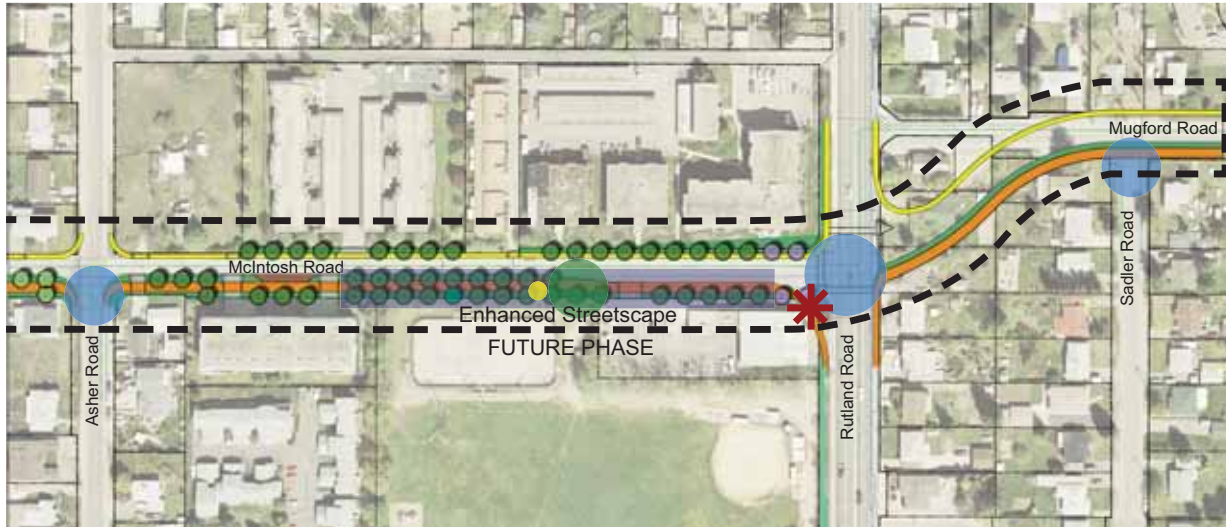
September 2009



Legend

-  Enhanced Intersection
-  Multi-Use Pathway Intersection
-  Park Gateway Node
-  Public Art / Heritage Interpretive Opportunity
-  Seating Area
-  4.0m Multi-Use Pathway
-  1.5-1.8m Sidewalk
-  Future Phase
-  Lay-By Parking
-  Residential Single Family District Street Tree
-  Residential Multi Family District Street Tree
-  Park District Street Tree
- Intersection Street Tree





Legend

- Enhanced Intersection
- Multi-Use Pathway Intersection
- Park Gateway Node
- Public Art / Heritage Interpretive Opportunity
- Seating Area
- 4.0m Multi-Use Pathway
- 1.5-1.8m Sidewalk
- Future Phase
- Lay-By Parking
- Residential Single Family District Street Tree
- Residential Multi Family District Street Tree
- Park District Street Tree
- Intersection Street Tree



Decorative Manhole Covers



Benches



Garbage Receptacle



Banner Arms



Unit Pavers



Bike Racks



Wayfinding

Houghton Road Multi-Use Corridor

Asher Road to Mugford Court

September 2009