


















# Rotary Beach Park - Public Open House

Please check which of the following park activities/facilities are important to you and/or your family:			Response Percent	Response Count
Pedestrian Promenade		53.1%	34	
Improved Washroom / Changeroom Facility		48.4%	31	
Park Concession / Food Cart		20.3%	13	
Kiteboarding / Windsurfing Staging Area		53.1%	34	
<b>Swimming / Waterplay</b>		<b>73.4%</b>	<b>47</b>	
Pedestrian / Watersport Equipment Drop-Off		29.7%	19	
Accessible Ramp with Water Access		18.8%	12	
Relaxing / Sunbathing		68.8%	44	
Outdoor Shower		40.6%	26	
Informal Lawn		43.8%	28	
Children's Play Area		46.9%	30	
Seating / Benches		50.0%	32	
Picnic Shelter / Tables		54.7%	35	
Shade Structures		45.3%	29	
Vehicle Parking		54.7%	35	
Community BBQ Facilities		18.8%	12	
Drinking Fountain		53.1%	34	
Other (please specify)				4
			<b>answered question</b>	<b>64</b>
			<b>skipped question</b>	<b>4</b>

Other (please specify)		
1	bike racks, bike paths	Jun 9, 2010 9:24 PM
2	A place to hang my hammock	Jun 9, 2010 10:48 PM
3	No shelters, more trees, more benches, another play structure on the new side, a waterpark for little ones to play	Jun 15, 2010 8:14 PM
4	multi-use corridor	Jun 21, 2010 8:51 PM

## Rotary Beach Park - Public Open House

Please identify the top 5 activities / facilities that you feel are important in the enhancement of this waterfront park. Feel free to include suggestions that have not been listed above.

	Response Count
	55
<i>answered question</i>	<b>55</b>
<i>skipped question</i>	<b>13</b>

Response Text		
1	buffering from Lakeshore Drive, Shade trees/vegetation, mulituse corridor along Lakeshore Dr, playground facility, watersport staging area.	Jun 9, 2010 8:50 PM
2	sweeming,play outdoor games, sun tanning, rollerblading	Jun 9, 2010 8:50 PM
3	recycling bins	Jun 9, 2010 9:24 PM
4	large green space for multi-play (ie. frizbee, boccee, ball play, hoola hooping, etc) improved washrooms children's play area communtiy BBQ facilities areas to find shade	Jun 9, 2010 9:36 PM
5	Relaxation Playground	Jun 9, 2010 10:09 PM
6	Trees to accommodate my Hammock Well lit at night Large trees for shade ICE CREAM Rollerblade friendly pathways	Jun 9, 2010 10:48 PM
7	Drop off area fore equipment and peopel Childrens play area Parking shade structures Kiteboarding/windsurfing/ kayaking staging area	Jun 10, 2010 12:36 AM
8	Places to sit away from activity Shaded areas Place to wash-off before leaving Place to park bike Lots of grass and beach	Jun 10, 2010 12:43 AM
9	Parking swimming frisbie-lawn picnic tables washrooms and showers	Jun 10, 2010 3:05 PM
10	As this is the only viable launch spot in all of Kelowna, due to prevailing wind direction, I feel it's very important to use Rotary Beach for winds sport activities. Kitesurfing is a very pleasing, ecological friendly activity that needs a good organized launch area.	Jun 10, 2010 4:00 PM

Response Text		
11	1. walkway/bike path through the park and connecting the park to the waterfront walkway past the resorts, as well as to Gyro beach. 2. more space for relaxing, picnicking, playing games. 3. good playground for kids 4. trees 5. picnic tables	Jun 10, 2010 5:08 PM
12	Bike Racks Playground Shade Areas Water Play Picnic Spots	Jun 11, 2010 4:35 PM
13	relaxing/sunbathing, swimming/waterplay, shade structures, picnic tables, drinking fountain	Jun 11, 2010 6:31 PM
14	1. Kiteboarding Access	Jun 12, 2010 3:58 PM
15	Windsport facilitation. Parking. Changerooms/shower. Webcam for water/wind conditions. Large lawn area, open space.	Jun 12, 2010 5:25 PM
16	Main Kiteboarding / windsurfing launch in Kelowna Kiteboarding / windsurfing normaly will only use the facilities in 15 km/hour plus winds = when most sunbathers / swimmers normaly will leave due to weather	Jun 13, 2010 9:08 PM
17	Keeping the park similar to existing. I do not feel this park requires a large investment of capital. Parking should be maintained as it is difficult during the summer to find parking.	Jun 14, 2010 2:43 PM
18	kids play ground,	Jun 15, 2010 10:17 AM
19	Simple play fo 2-12 year old children. 10-15 Bike racks using 1 Pkg lot no frisbies, no volleyball, no soccer no BBQ,	Jun 15, 2010 8:14 PM
20	Kiteboarding Sitieseeing	Jun 21, 2010 8:28 PM
21	Kiteboarding Launch/Landing Outdoor Shower Changing Facility	Jun 21, 2010 8:32 PM
22	Various watersport Would like to see bike parking!	Jun 21, 2010 8:35 PM
23	Access for kiteboarding/windsurfing washroom/change facilities outdoor shower vehicle parking	Jun 21, 2010 8:37 PM
24	Parking Washrooms Swimming Area	Jun 21, 2010 8:38 PM
25	Swimming/waterplay Picnic shelter/tables Vehicle parking	Jun 21, 2010 8:39 PM
26	relaxing, swimming, shade, parking, washrooms	Jun 21, 2010 8:42 PM
27	water park (enclosed) for kids	Jun 21, 2010 8:42 PM
28	Children's gated water park - like in Rutland. This would be a great asset. With living in the Shasta Park we have a lot of families with little children visiting. This is a great for seniors, and also in the mission area, please look at this outdoor idea.	Jun 21, 2010 8:46 PM

Response Text		
29	clean beach area, picnic tables, bike lock-up area, playground, washroom/change area	Jun 21, 2010 8:47 PM
30	picnic tables, bbq facilities, relaxing/sunbathing, childrens play area, park concession	Jun 21, 2010 8:49 PM
31	improved washroom, seating, picnic shelter tables, childrens play area, drinking fountain, kiteboarding/windsurfing	Jun 21, 2010 8:50 PM
32	multi-use corridor on Lakeshore Road, shade grass areas, improved washrooms	Jun 21, 2010 8:51 PM
33	windsurfing, wheelchair access	Jun 21, 2010 8:52 PM
34	We like to walk through Rotary Park. We launch our kayaks here. We use the washrooms occassionally. We support use of a stron family beach (fewer problems than at Gyro).	Jun 21, 2010 8:54 PM
35	beach useage, non-motorized boat launching (kayaks...)	Jun 21, 2010 8:56 PM
36	walkway, informal green space (with trees), separation of car area from pedestrians	Jun 21, 2010 8:59 PM
37	security - first aid station, amphitheatre	Jun 21, 2010 9:00 PM
38	improved washroom changes, vehicle parking, park concession, childrens play area, swimming/waterplay	Jun 21, 2010 9:02 PM
39	swimming, walking/biking, relaxing/sunbathing, shade and seating, kiteboarding staging area	Jun 21, 2010 9:04 PM
40	easy access, lots of green space/trees, sunbathing, swimming, picnicing	Jun 21, 2010 9:06 PM
41	picnic shelter/tables, walking path, bike rack	Jun 21, 2010 9:07 PM
42	access and parking, swimming, cleanliness	Jun 21, 2010 9:08 PM
43	parking, seating near water, concessions, nice clean sandy beach to tan, boardwalk/walkways	Jun 21, 2010 9:10 PM
44	two more concrete picnic tables, chain link fence area under shade tree for dogs, concrete slap going into water waist deep from chair so handicapped person can use the ramp (test it out), still waiting for handicap washroom should be complete	Jun 21, 2010 9:13 PM
45	parking design, gazebo type "clusters" for groups/families, noise and visual blocking landscaped berms to blockout noise/traffic pollution (like Lions Park off Springfield)	Jun 21, 2010 9:18 PM
46	pedestrian promenade (preferably along beach all way to downtown), clean beach, lawns trees shade areas, picnic shelter/tables, playground for children	Jun 21, 2010 9:20 PM
47	seating, shade structures, pedestrian promenade, fountain feature, fountain drinking	Jun 21, 2010 9:23 PM
48	possible bocce pitch	Jun 21, 2010 9:26 PM
49	definately a LIGHT at intersection, more seating	Jun 21, 2010 9:26 PM
50	pedestrian promenade, improved washroom, accessible ramp with water access, children's play area, picnic shelter	Jun 21, 2010 9:28 PM
51	swimming, suntanning, play area, washrooms, nice green lawns	Jun 21, 2010 9:30 PM
52	water sports / launch area	Jun 21, 2010 9:32 PM
53	Kiteboarding/windsurfing (this is key because this is the only real safe area in the Kelowna area to launch), vehicle parking, children's area	Jun 21, 2010 9:34 PM

Response Text		
54	<p>Beach dedicated to smaller children approx. up to 12 years of age. More willow or other trees planted for shade (no structures). More sitting benches (for senior who have troubles getting up from the ground) perhaps rectangular picnic tables with benches attached, to be shared by 2 or more groups. Another play structure on the new area, so children are not concentrated in one place. Perhaps an "in the water" shallow structure like Disney has on their island. It would be very popular with the older crowd and promotes learning to swim to get there.</p> <p>Bathrooms: changing cubicles, 3-4 in or outdoor showers and 3-4 drinking fountains with automatic shut off. No hair dryers. Few Mirrors.</p> <p>Pedestrian/Equipment drop off, either on the curb or make 203 "5 min drop off zones". Beach rakes more often for debris, it is usually a bit dirty with leaves, branches. Parking where it is with the circle at the end to turn around, plus extra stalls at Barrera Street. If budget permits, it would be fabulous to have bathrooms on both ends. Bike path beside street as usual not inside park.</p>	Jun 21, 2010 9:57 PM
55	<p>open space for leisure use - such as picnic/play areas, prime focus for neighbourhood use, staging area for kiteboarding/windsurfing/kayak</p>	Jun 21, 2010 10:01 PM

# Rotary Beach Park - Public Open House

Please identify the number that most accurately represents the character you want to see represented at Rotary Beach Park.

	Naturalized beach with minimal facilities	Medium development with basic park facilities	Highly developed waterfront park with a wide variety of park uses	Rating Average	Response Count
Rotary Beach Park character	27.3% (15)	<b>49.1% (27)</b>	23.6% (13)	1.96	55
	<i>answered question</i>				<b>55</b>
	<i>skipped question</i>				<b>13</b>

## Rotary Beach Park - Public Open House



Please identify the number that most accurately represents the parking you believe should be provided for Rotary Beach Park.

	No parking	Minimal parking	Maintain same number of parking stalls as are provided today	Rating Average	Response Count
Parking	5.3% (3)	15.8% (9)	78.9% (45)	2.74	57
<i>answered question</i>					57
<i>skipped question</i>					11

## Rotary Beach Park - Public Open House

Of the Park Concepts presented, which do you prefer? For details see the City of Kelowna website.

<http://www.kelowna.ca/CM/AssetFactory.aspx?did=8710>

	Response Percent	Response Count
Concept A 	69.6%	39
Concept B 	30.4%	17
	<i>answered question</i>	<b>56</b>
	<i>skipped question</i>	<b>12</b>

## Rotary Beach Park - Public Open House

Why do you prefer this option?	
	Response Count
	59
<i>answered question</i>	<b>59</b>
<i>skipped question</i>	<b>9</b>

Response Text		
1	multiuse corridor maintained along Lakeshore Dr Buffering against Lakeshore Dr adequate parking large open space increased park width	Jun 9, 2010 8:50 PM
2	big park, parking far away from rest area	Jun 9, 2010 8:50 PM
3	concentrates car traffic to one corner with park having more depth	Jun 9, 2010 9:13 PM
4	Less asphalt, more earth, more trees	Jun 9, 2010 9:24 PM
5	All areas that can be maintained for public enjoyment/play closest to the water should be maintained, rather than having parking take up that space.	Jun 9, 2010 9:36 PM
6	Parking is off to the side making large square area of park	Jun 9, 2010 10:48 PM
7	Maintains existing parking Probably lower cost involved to implament maintanis existing trees and uses existing structures	Jun 10, 2010 12:36 AM
8	Pathways are farther away from beach area	Jun 10, 2010 12:43 AM
9	Existing infrastructure retained. Lots of isolated spaces allow many people to find different places to do their thing in the park.	Jun 10, 2010 12:49 AM
10	it has more green space on the north side of the park. Also I like the way the parking is laid out along with the berm to sit on.	Jun 10, 2010 12:54 AM
11	In the summer the existing parking lot is always full so I don't think losing the ten spots in option B is a good move. I love the fact that the park has already been expanded to the north and I like this wide open green space. It would be a shame to pave it now. Also, I think the boardwalk connection to what is in front of Manteo and the Eldorado would be a great feature - do it!	Jun 10, 2010 3:42 PM
12	More space available for watersports staging area.	Jun 10, 2010 4:00 PM
13	Less disruption while improving the park. It seems to me that this would be the lower carbon footprint option because the changes are less extensive.	Jun 10, 2010 5:08 PM
14	Localized car area and larger park area without cars & parking.	Jun 10, 2010 6:32 PM
15	Things more spread out along the "back" of the park and the beach front left more open. The parking lot is not right next to the beach. The turn around loop in the parking lot is a great idea but make sure it is big enough for someone with a motorhome.	Jun 11, 2010 4:35 PM
16	more green space, less parking	Jun 11, 2010 6:31 PM
17	more green space. Less parking than B (encourage other modes transport).	Jun 11, 2010 8:09 PM
18	Maintains the current feel and layout of the park.	Jun 12, 2010 3:58 PM

Response Text		
19	Having the windsport area north of the swimming area will reduce the conflict between the two activities. As south and southwesterly winds are the predominant conditions, starting from the north end of the park would take wind sport enthusiasts away from the rest of the population.	Jun 12, 2010 5:25 PM
20	More seperation between cars / playground	Jun 13, 2010 9:08 PM
21	Similar to existing without removing parking. Smart idea to have an entry into the parking area and an exit, similar to existing	Jun 14, 2010 2:43 PM
22	less crime oportunety.more parking.less construction.	Jun 15, 2010 10:17 AM
23	none is 100% Keep pkg where it is + Barrera st Narrow pavement between sand/grass. no "Promenading"	Jun 15, 2010 8:14 PM
24	Its better	Jun 21, 2010 8:28 PM
25	Best kite launch/landing. This option will be the most safe option for swimming and wind sports.	Jun 21, 2010 8:32 PM
26	Not a strong preference, I am ok with either.	Jun 21, 2010 8:35 PM
27	The proposed layout for kiteboarding is preferable.	Jun 21, 2010 8:37 PM
28	Parking is necessary	Jun 21, 2010 8:38 PM
29	least cost	Jun 21, 2010 8:38 PM
30	more parking, can use a lot of existing facilities	Jun 21, 2010 8:39 PM
31	more parking - all of park more accessible. parking profides buffer from road	Jun 21, 2010 8:42 PM
32	more parking	Jun 21, 2010 8:42 PM
33	like the idea of keeping a nice green park	Jun 21, 2010 8:46 PM
34	the 'new' lawn area should be kept as lawn and not parking	Jun 21, 2010 8:47 PM
35	parking next to Lakeshore with turn around	Jun 21, 2010 8:49 PM
36	like components of both, Prefer B if I had to choose. Prefer A if multi-use corridor moved to Lakeshore Road	Jun 21, 2010 8:51 PM
37	less change, less expensive, more easily obtainable	Jun 21, 2010 8:54 PM
38	maintains services especially non-motorized boat use, minimal cost	Jun 21, 2010 8:56 PM
39	more continuous green space, more trees, separation of slow pedestrian promenade from multi-use pathway (higher speed and car park). Love the possiblity of boardwalk round Manteo area waterfront.	Jun 21, 2010 8:59 PM
40	more space can be used around Section E for a restaurant/marina	Jun 21, 2010 9:00 PM
41	makes existing parking area - better usability	Jun 21, 2010 9:02 PM
42	more green space - less parking	Jun 21, 2010 9:04 PM
43	parking area is off to one side, more greenspace for picnicing, swimming	Jun 21, 2010 9:06 PM
44	because I live across the street	Jun 21, 2010 9:07 PM
45	moves the parking ot one area opening more grass	Jun 21, 2010 9:08 PM
46	modern, draw more people to beach	Jun 21, 2010 9:10 PM
47	not a lot of changes a new handicapped washroom	Jun 21, 2010 9:13 PM
48	Easier vehicle access to entire park, as opposed to parking at one end and "out and back" type walking. Also more parking available in "A". (*parking is a huge concern I believe for all city beaches - there is just not enough of it.)	Jun 21, 2010 9:18 PM
49	not moving parking lot, like turn around at end	Jun 21, 2010 9:20 PM
50	Keep all vehicles out by Lakeshore, and a short walk to the beach from anywhere (eg. with kayaks)	Jun 21, 2010 9:22 PM
51	more trees	Jun 21, 2010 9:23 PM
52	I prefer a blend of the two	Jun 21, 2010 9:26 PM
53	The parking would be more congested with Option A.	Jun 21, 2010 9:26 PM

Response Text		
54	parking	Jun 21, 2010 9:28 PM
55	not blocking water view	Jun 21, 2010 9:29 PM
56	cost less money	Jun 21, 2010 9:30 PM
57	parking, north water sport area	Jun 21, 2010 9:32 PM
58	neither	Jun 21, 2010 9:34 PM
59	I feel the pedestrian promenade should follow the sidewalk area and not go amongst the green space area.	Jun 21, 2010 10:01 PM

## Rotary Beach Park - Public Open House

Are there any changes that you would make to your preferred option to improve it? Are there any facilities or activities that you would like to see that have not been included in these options?		Response Count
		41
	<i>answered question</i>	41
	<i>skipped question</i>	27

Response Text		
1	I would consider adding a connected swim bouy system with distance markings to Gyro Park.  I would consider a lighter coloured pathway, as the black asphalt will get very hot in the summer heat.	Jun 9, 2010 8:50 PM
2	no car perk, more biek racks, let people walk to the park	Jun 9, 2010 9:24 PM
3	I would like to see the proposed internal walkway (N) not paved, except for perhaps (L) and (P). It should remain more natural than urban. (L) and (P) should provide enough universal accessibility down to the water. A rope swing into the water like Gyro has would be fun!!	Jun 9, 2010 9:36 PM
4	removing parking lot.	Jun 9, 2010 10:48 PM
5	kayaking	Jun 10, 2010 12:36 AM
6	Parking not so close to beach	Jun 10, 2010 12:43 AM
7	More trees to separate the park from the road and the parking lot.	Jun 10, 2010 12:49 AM
8	no i really like the A option. The park needs a nice face lift and the option A is great.	Jun 10, 2010 12:54 AM
9	It's a beach don't over think it. Sand, green space, some trees for shade, a few picnic tables, good access (bus, car, pedestrian, and bike) and bingo - bob's your uncle! Too bad the city couldn't buy the Lakeshore Inn and expand it even more.	Jun 10, 2010 3:42 PM
10	No	Jun 10, 2010 4:00 PM
11	no	Jun 10, 2010 5:08 PM
12	Smaller plaza at the corner of parking lot. Remove some of the trees in the centre area for informal play. Concentrate trees along lakeshore road and along beach for shading.	Jun 10, 2010 6:32 PM
13	I don't see any washrooms or changerooms in this plan.	Jun 11, 2010 4:35 PM
14	Eliminate the walkway through the center of the park in concept A.	Jun 12, 2010 3:58 PM
15	Parking would be the most critical change. Either on or near the park so equipment could be dropped off and then users could walk from a close location.	Jun 12, 2010 5:25 PM
16	Removal of trees at Kiteboarding launch please !	Jun 13, 2010 9:08 PM
17	Regarding parking, north end entry and south end exit. Turn around at the south end would take up to much realistate. Would recommend not to run the walk way through the center of the park. Run it between the parking and Lakeshore road.	Jun 14, 2010 2:43 PM
18	more parking.raice the parkade to get larger area.	Jun 15, 2010 10:17 AM
19	yes, see below	Jun 15, 2010 8:14 PM

Response Text		
20	I would like to see a bike parking area where bikes can be securely locked (say 30-40 bikes). As a nearby resident I would prefer to bike to the park.	Jun 21, 2010 8:35 PM
21	Remove overhead wiring	Jun 21, 2010 8:38 PM
22	no	Jun 21, 2010 8:42 PM
23	looks great	Jun 21, 2010 8:47 PM
24	suggestions look good - keep up the good work!	Jun 21, 2010 8:54 PM
25	Multi-use water front, possible hawiiian theme and overhead light poles (highway type)	Jun 21, 2010 9:00 PM
26	more public art	Jun 21, 2010 9:04 PM
27	nicer beach and water	Jun 21, 2010 9:07 PM
28	more security	Jun 21, 2010 9:08 PM
29	Plan A really like boardwalk, concessions!	Jun 21, 2010 9:10 PM
30	Xeriscaping - wild rose bushes for colour - smell. walkway from here to Gyro Beach along the sand area -(no one owns the beach)	Jun 21, 2010 9:13 PM
31	I would like to see great emphasis put on the 'fluid' connection of our Lakeshore area. Anything that can promote walking/riding along the Lake. If only our early city fathers would have opted to have more public lakeshore property (like Penticton did) - a beautiful green corridor along our Lakshore. Therefore, any more purchasing of private lakeshore property for public use/access would be greatly supported.	Jun 21, 2010 9:18 PM
32	pedestrian promenade further than proposed so people can share waterfront	Jun 21, 2010 9:20 PM
33	bike/foot corridor nearer to water than road	Jun 21, 2010 9:22 PM
34	Want Abbott to connect of Rotary and Rotary to connect to Eldorado	Jun 21, 2010 9:23 PM
35	dogs allowed on leash - clean up bag on site	Jun 21, 2010 9:29 PM
36	parking with an entry and an exit	Jun 21, 2010 9:32 PM
37	Please see attached agreement of kiteboarders who want to see current area improvment and protected.	Jun 21, 2010 9:34 PM
38	No Concessions, children eat too much junk/snacks as it is this is a beach/playground. No Bike paths through the park, keep on street, provide 10-15 bike rack, substituting 1 parking lot. No BBQ facilitis, no some, not possiblities of burning self with hot food or open fires. No Wide paved "promenade" just a way to come and go to your chosen spet. No Highly develope waterfront. Simple, nice clean washrooms and play area.	Jun 21, 2010 9:57 PM
39	Increased programming area, increased number of boulevard trees, maintaining the multi-use corridor on Lakeshore Road.	Jun 21, 2010 9:59 PM
40	Park space prioirty should be "people" not cars/parking. Along Barrera on the north side there is currently no parking signs. When we travel, we will park and walk to our destined beach, others will do the same.	Jun 21, 2010 10:01 PM
41	Having the parking down at the one end may cause congestion with cars, people, and water gear being loaded and unloaded. It also makes it more difficult for people to carry their stuff and get their children or elderly folks to their chosed spot which could be at the other end of the beach. The linear parking along Lakeshore doesn't create this problem. The water quality and clarity and lake bottome at the newly developed north end is far superior to that of the south end. Kayakers and windsurfers don't need and don't really care about (according to the ones I spoke to at the event) water clarity, weeds, etc. Swimmers, on the other hand do, so it makes sense to keep the water sports folks at the south end where they are now.	Jun 21, 2010 10:11 PM

## Rotary Beach Park - Public Open House

From a community-wide perspective, what do you think is the most important focus for the park?	
	Response Count
	48
<i>answered question</i>	<b>48</b>
<i>skipped question</i>	<b>20</b>

Response Text		
1	waterfront access for families	Jun 9, 2010 8:50 PM
2	green space, clean beach	Jun 9, 2010 8:50 PM
3	safety, family focus	Jun 9, 2010 9:13 PM
4	Minimal environmental impact	Jun 9, 2010 9:24 PM
5	I have a seven year old child. I prefer taking her to Rotary over say Gyro because Rotary has a more family focus, where as Gyro is often full of teenagers who are swearing and drinking. I value that we have this family oriented beach (rotary) so that i can enjoy the waterfront with my child without her watching undesirable behavior. Please don't get me wrong ~ teenagers will be teenagers, we all were. And teenagers also need a place they can go and be comfortable. But when i've been to Gyro for say volleyball or swimming i see how intently she watches there poor behavior and it's concerning.	Jun 9, 2010 9:36 PM
6	walk ways, thorough ways	Jun 9, 2010 10:48 PM
7	user friendly and close range parking	Jun 10, 2010 12:36 AM
8	visabilty and close proximity of park and beach	Jun 10, 2010 12:43 AM
9	Safe area for people to be outside. Barrier from the road. As much space as possible. Sustainable (not a lot of irrigation).	Jun 10, 2010 12:49 AM
10	Green space and then it is also a very big kit boarding park.	Jun 10, 2010 12:54 AM
11	There is plenty of room for mixed activities as long as there is adequate space for water , wind sports.	Jun 10, 2010 4:00 PM
12	I would love it if a multi-use bike/walking path connected Rotary beach to the Abbott Street walkway.	Jun 10, 2010 5:08 PM
13	Access, beach activities, picnic opportunities and informal play opportunities.	Jun 10, 2010 6:32 PM
14	Access to the beach/water	Jun 11, 2010 4:35 PM
15	Lots of green space and connections from the park to alternative transportation networks	Jun 11, 2010 6:31 PM
16	Public access for kelowna residents who use this park for more than the busy tourist months.	Jun 12, 2010 3:58 PM
17	As this is literally the only park from which wind sport enthusiasts can launch from, and the population of users is already quite large, keeping this park focused on this aspect is very important. Not only does our sport attract users, but there is also a large population of spectators.	Jun 12, 2010 5:25 PM
18	Only Kiteboarding / windsurfing launch = should be highest priority as Gyro beach is close by for swimming / etc	Jun 13, 2010 9:08 PM
19	Rotary has become known as the community water sports park. It should be developed keep this in mind.	Jun 14, 2010 2:43 PM
20	time use impack.more constraction less use.	Jun 15, 2010 10:17 AM

Response Text		
21	small children beach, approx up to 12 year olds	Jun 15, 2010 8:14 PM
22	Variety of usage	Jun 21, 2010 8:28 PM
23	A wind sport and pedestrian facility that designates areas for both.	Jun 21, 2010 8:32 PM
24	Water sports activities, options, family friendly atmosphere.	Jun 21, 2010 8:35 PM
25	Swimming, picnicing	Jun 21, 2010 8:38 PM
26	family, grand kids visiting	Jun 21, 2010 8:46 PM
27	easy access	Jun 21, 2010 8:47 PM
28	lots of green space and good beach	Jun 21, 2010 8:49 PM
29	neighborhood accessibility	Jun 21, 2010 8:51 PM
30	It's a real jewel for the nighbourhood - a more family-friendly, younger (eg. small children) crowd than Gyro beach. Please finish the Gyro-Rotary multi-use corridor first then add more year-round accessible walkway for winter and summer use (we are permanent residents nearby and use this beach area frequently throughout the year).	Jun 21, 2010 8:54 PM
31	access by Kelowna residents for beach use / non-motorized boat launching	Jun 21, 2010 8:56 PM
32	more public lakeshore, informal gathering, outdoor space and watersports space (Kiteboarding etc.) special focus of Rotary Beach.	Jun 21, 2010 8:59 PM
33	family and theme use	Jun 21, 2010 9:00 PM
34	summer recreation	Jun 21, 2010 9:02 PM
35	a place to relax, bring children - tables for picnics. If Plan B is adopted, a drop off area for picnics, kayaks, etc.	Jun 21, 2010 9:04 PM
36	greatest enjoyment for majority of people, public access to lake	Jun 21, 2010 9:06 PM
37	family play	Jun 21, 2010 9:07 PM
38	boardwalk, concessions!	Jun 21, 2010 9:10 PM
39	Keep everything natural in a traditional way with minimal changes but xeriscape more - using rocks-boulders instead of wood chips - solar lighting in a black wrought iron traditional way - swing sets big enough for adults - more swing sets	Jun 21, 2010 9:13 PM
40	keep it focused on swimming, paddling and wind/kite surfing	Jun 21, 2010 9:22 PM
41	Adequate parking for public safety, then trees.	Jun 21, 2010 9:23 PM
42	A day-visit site for neighbourhood as well as visitors within the city. It will also see a great deal of visits (tourist) from nearby vacation suites.	Jun 21, 2010 9:26 PM
43	beach access, children's play area	Jun 21, 2010 9:28 PM
44	family park	Jun 21, 2010 9:29 PM
45	just a nice park for families	Jun 21, 2010 9:30 PM
46	Protect kite area - create a true beach area for the rest of the summer. Easy access to parking. Child area.	Jun 21, 2010 9:34 PM
47	There are many teenager and young adult oriented beaches around (which are noisy, coarse language is frequently used, balls & frisbies flying around, etc.) but not many beaches are dedicated to safe playing of smaller children. As for promenade...I would not like to call it as such (people already promenade in the malls). The area is too small to "Promenade" as the word indicates ... it should be just an access to where you choose to go, not a back and forth display of strollers and bikinis. I suggest you consider a narrow 4-5' paved division between sand and lawns with a straight paved arm for special needs access where it is now.	Jun 21, 2010 9:57 PM
48	Focus on the locals/neighbour needs and the tourists will come and enjoy. Keep it simple because the drawing card is the lake. Keep the beaches clean!! Less is more!	Jun 21, 2010 10:01 PM

## Rotary Beach Park - Public Open House

Do you have any other comments for us?		Response Count
		27
	<i>answered question</i>	27
	<i>skipped question</i>	41

Response Text		
1	this park is primarily used by families and as a staging area for those recreating on the lake. The overall feel and flavour should reflect the needs of those demographics. I think this has been achieved with both of these conceptual plans.	Jun 9, 2010 8:50 PM
2	it would be greate to have outside shower for foot	Jun 9, 2010 8:50 PM
3	Plant more trees	Jun 9, 2010 9:24 PM
4	I think its really great that you are inviting public comment beyond a simple 'yes' 'no' survey. THANKS!!	Jun 9, 2010 9:36 PM
5	I'm excited about the developments, not only Rotary but the multi-use paths connecting Rotary and Cook Rd are long overdue. Kelowna has so many areas that lack basic sidewalks. Great to see these improvements, not only from an aesthetic standpoint but also from a safety one.	Jun 10, 2010 3:42 PM
6	Great work so far.	Jun 10, 2010 4:00 PM
7	good work on taking down the house next to the park and increasing the park size last year. any steps taken to make more lakefront public property is a good thing for the community.	Jun 10, 2010 5:08 PM
8	I appreciate to see the city is looking at improving the function of some of these important parks in our community.	Jun 10, 2010 6:32 PM
9	Thank you for doing so much to get a clear perspective on all of our needs.	Jun 12, 2010 5:25 PM
10	Thank you	Jun 13, 2010 9:08 PM
11	thx	Jun 15, 2010 10:17 AM

Response Text		
12	<p>Please allow me to express what my main focus would be:</p> <p>a) Beach dedicated to smaller children approx. up to 12 years of age  b) More willows or other trees planted for shade (no structures)  c) More sitting benches (for Seniors who have troubles getting up from the ground), perhaps rectangular picnic tables with benches attached, to be shared by 2 or more groups  d) Another play structure on the new area, so not all children are concentrated in 1 place.  e) Perhaps an "In the water", shallow structure like Disney has on their island (have pictures). It will be very popular with the older crowd &amp; promotes learning to swim to get there.  f) Bathrooms, Changing cubicles, 3-4 IN or outdoor showers and 3-4 drinking fountains with automatic shut off. No hair dryers.  g) Pedestrian/Equipment drop off, either on the curb or make 2-3 "5 min drop off zones"  h) Beach raked more often for debris. It is usually a bit dirty with leaves, branches  i) Parking where it is with the circle at the end to turn around, PLUS extra stalls at Barrera Street.  j) If budget permits, due to the new extension, it would be fabulous to have bathrooms on both ends  k) Bike path beside street as usual, not inside park.</p> <p>NO CONCESSIONS. Children eat too much junk/snacks as it is. This is a beach/playground  NO BIKES through the park. Keep on street as usual. Provide a 10-15 Bike rack, substituting 1 pkg lot.  NO BBQ facilities, no smoke, no possibilities of burning with hot food or open fires.  NO WIDE paved "Promenade". Just a way to come and go to your chosen spot.  NO HAIR DRYERS, in bathrooms, minimal mirrors.  NO HIGHLY developed waterfront. Simple, nice and clean washrooms &amp; play area</p> <p>My point is that  1.- There are many teenager and young adult oriented beaches around (which are noisy, coarse language is frequently used, balls &amp; frisbies flying around etc), but not many dedicated to safe playing of smaller children.  2.- As for Promenade... (People already Promenade in the Malls...)  The area is too small to "Promenade" as the word indicates... it should be just an access to where you choose to go, not a back and forth display of strollers &amp; bikinis. I suggest you consider a narrow 4'-5' paved division between sand and lawn, with a straight paved arm for special need access where it is now.  Let's Keep it green, and simple... and on budget..</p>	Jun 15, 2010 8:14 PM
13	<p>There is only one place in Kelowna for kiteboarders to utilize the wind conditions in Kelowna. If kiteboarding facilities are phased out our sport will not exist in the City. Our sport draws not only enthusiasts, but spectators of all ages to enjoy. Please allow us to remain and prosper. Thank you.</p>	Jun 21, 2010 8:32 PM
14	Remove overhead wiring	Jun 21, 2010 8:38 PM
15	proceed with Boyce Gyro - Rotary multi-use corridor without delay	Jun 21, 2010 8:56 PM
16	go for it! plan b. wheelchair access to water 50ft wide 12ft into the lake, make of cement	Jun 21, 2010 9:00 PM
17	In summer as in Portland Oregon, the city gives licences to food vendors, these carts can move from park to park.	Jun 21, 2010 9:04 PM
18	all ideas are good! change is good!	Jun 21, 2010 9:10 PM

Response Text		
19	Post no smoking, drugs or alcohol. New washrooms like the ones on Gyro with attached concession. Walkway from city park to Gyro to Rotary Beach Park to the big park in the mission. Build it and they will come. Scooter parking.	Jun 21, 2010 9:13 PM
20	Personally, I am not in favor to any public funding of art for the park. The Lakshore/beach/water area possesses a wealth of natural beauty. Any art for the park should be viewed as a 'priveleged' donation of an artist - not something that is reimbursed by tax dollars.	Jun 21, 2010 9:18 PM
21	Lets all push harder to get "Rails and Trails" out to UBCO	Jun 21, 2010 9:22 PM
22	Love both plans	Jun 21, 2010 9:23 PM
23	Big concerns about having cycle traffic going between places where families will be "setting up" and having children crossing path to reach beach. I would like to see multi-modal pathway kept along the edge of the road. Move the new washhouse facility directly back. Blend parking with A and B so parking extends south to new location of washhouse. Raise parking lot so you don't lose the 20' or so between parking lot and road.	Jun 21, 2010 9:26 PM
24	Thank you for making arrangements for wind sports (kite boarding). North windsport area is a good location as it prevents water sport individuals form going through swim area.	Jun 21, 2010 9:32 PM
25	This porposed new plan to move the kite area is dangerous and will end up with significant problems with the downwind neighbour.	Jun 21, 2010 9:34 PM
26	Lets keep it green, simple ... and on budget.	Jun 21, 2010 9:57 PM
27	I would like to see the swimming area within the buoys expanded out a little so that those who like to swim back and forth for exercise can do so without becoming wrapped up in weeds as is now the case when the water levels drop and the weeds grow during the summer. You could take some away from the south end and add on to the north end and extend out into the lake a little to acocomplish this without having any negative impact on water sports or boating, and improving the swimming significantly.	Jun 21, 2010 10:11 PM